

THIS IS A TWO-SIDED DOCUMENT



**Adirondack
Park Agency**

PO Box 99 · 1133 NYS Route 86
Ray Brook, NY 12977
Tel: (518) 891-4050
www.apa.ny.gov

**APA General
Permit/Order
2019G-1**

Permit #: 2025-0093

**Certification for the Replacement
of Certain Utility Poles**

This certification under General Permit 2019G-1 is granted to National Grid, authorizing the replacement of utility poles as described herein in the Town of Crown Point, Essex County.

All terms and conditions of this certification shall apply to the applicant and any individual, contractor, municipality, or other entity undertaking the authorized work on the project site.

This certification does not grant any right to trespass upon the lands or interfere with the riparian rights of others, nor does it authorize the impairment of any easement, right, title, or interest in real or personal property.

Nothing contained in this certification shall be construed to satisfy any legal obligations of the applicant to comply with all applicable laws and regulations or to obtain any governmental approval or permit from any entity other than the Agency, whether federal, state, regional, or local.

PROJECT DESCRIPTION AS PROPOSED

The project as conditionally approved herein involves replacement of two existing utility poles measuring 29 to 38.65 feet above grade with two new utility poles measuring 43 feet above grade.

The project is shown on a two-page site plan titled "National Grid (WR 31041921)", prepared by John Hock, and dated April 8, 2025. (Site Plan).

A reduced-scale copy of the Site Plan for the project is attached to this certificate for easy reference. The original, full-scale maps and plans described in this paragraph are the official plans for the project, with copies available upon request from Adirondack Park Agency headquarters in Ray Brook, New York.


CONDITIONS

1. The height and location of the replacement utility poles and any associated vegetative cutting and maintenance shall comply with all applicable utility laws, regulations, safety requirements, and company specifications.
2. For projects involving wetlands:
 - a. Whenever practicable, access through wetlands shall occur on frozen ground and with the use of wide-tracked vehicles.

- b. All activities shall occur in compliance with the "Best Management Practice for Preventing the Transportation of Invasive Plant Species," published by Environmental Energy Alliance of New York, 4/26/2012.
 - c. No temporary access structure, including bog mats and work pads, shall be located within a wetland for more than 30 days.
 - d. Existing poles to be replaced shall be removed completely from the wetland, including the portion of the pole that was below grade.
 - e. If any hole left after removal of a pole or created for a replacement pole is to be backfilled with gravel or other ballast, the top six inches shall be covered with organic soil and the final elevation shall be the same as the surrounding wetland surface.
 - f. The total area of wetland disturbance shall be limited to that necessary for replacement of the utility poles.
3. When brought from off-site, all vehicles, construction equipment, and hand excavation tools to be used on the project site shall be clean and free of soil, mud, or other similar material. If washed on the project site, equipment shall be washed in one location to prevent the distribution of propagules among different wash sites. All vehicles, construction equipment, and hand excavation tools used in areas that may contain existing invasive species shall be thoroughly cleaned prior to moving to other areas.
4. The Agency may conduct on-site investigations, examinations, and evaluations as it deems necessary to ensure compliance with the terms and conditions of this certification.

CERTIFICATION issued this 13th day
of may, 2025.


ADIRONDACK PARK AGENCY

BY: 
John M. Burth
Environmental Program Specialist 3 (EPS3)

STATE OF NEW YORK
COUNTY OF ESSEX

On the 13th day of may in the year 2025, before me, the undersigned, a Notary Public in and for said State, personally appeared John M. Burth, personally known to me or proved to me on the basis of satisfactory evidence to be the individual whose name is subscribed to the within instrument and acknowledged to me that they executed the same in their capacity, and that by their signature on the instrument, the individual, or the person upon behalf of which the individual acted, executed the instrument.

Stephanie L. Petith
Notary Public, State of New York
Reg. No. 01PE6279890
Qualified in Franklin County
Commission Expires April 15, 2029


Notary Public




Date: May 5, 2025

Replace two poles on Ferry Road in the town of Crown Point, Essex County NY.

Pole 18 Existing Height: 38.5' above grade
Proposed Height: 43' above grade

Pole 17 Existing Height: 29' above grade
Proposed Height: 43' above grade
(Pole 17 to be relocated 50' to the east).

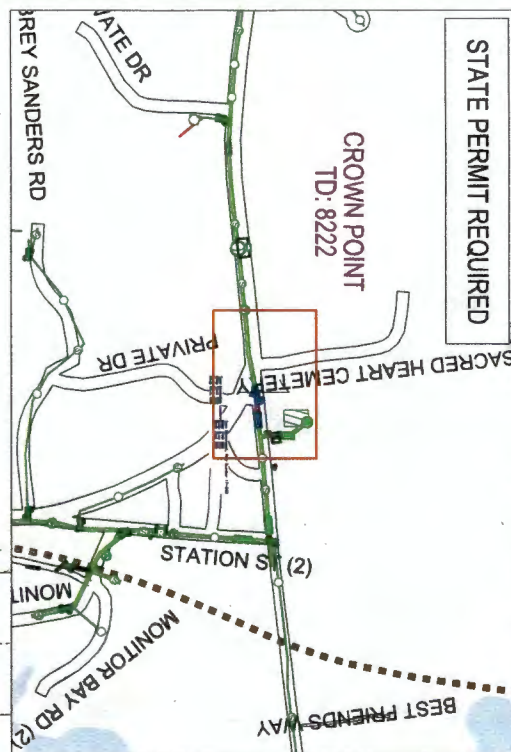


P2025-0093



STATE PERMIT REQUIRED

CROWN POINT
TD: 8222

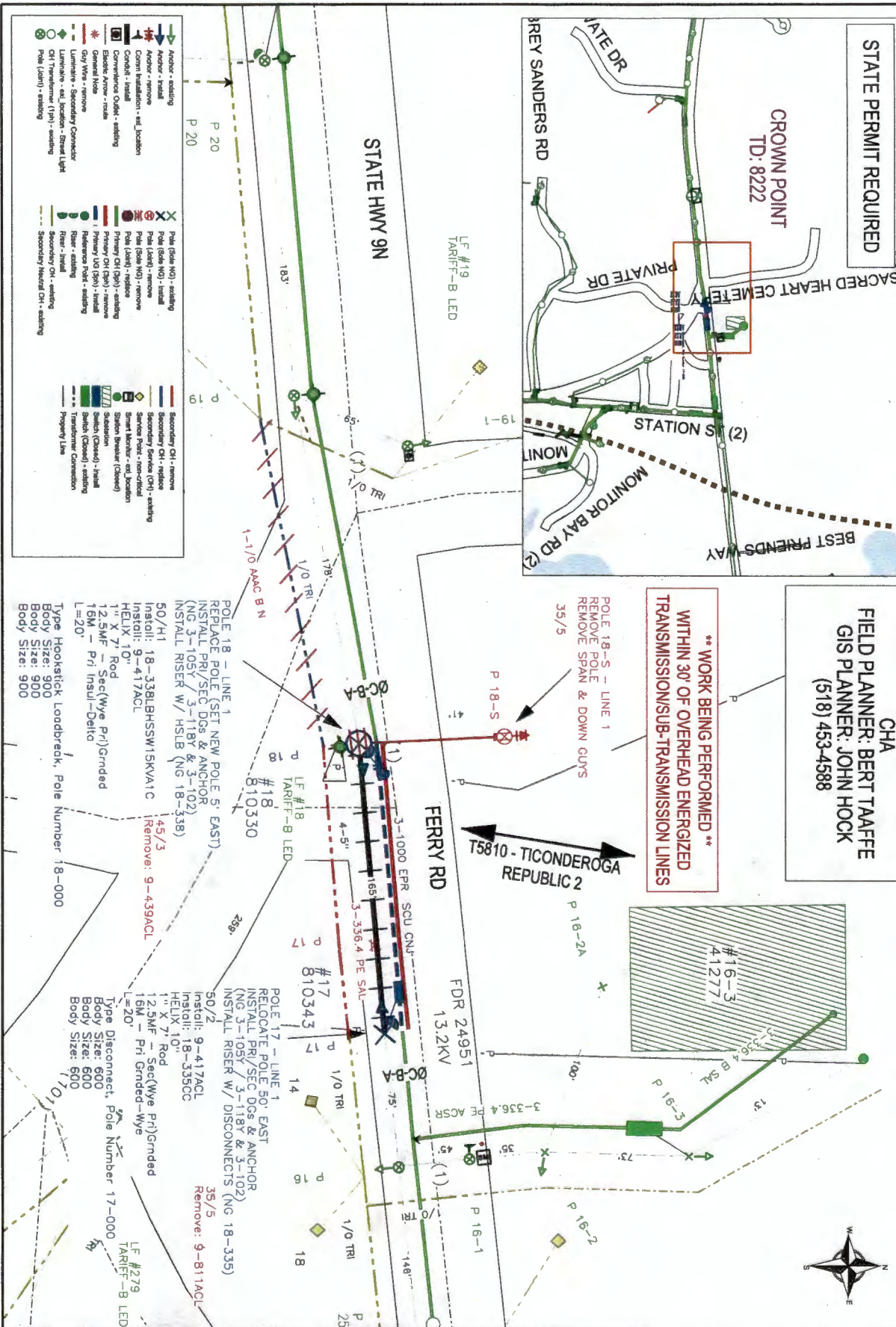


CHA
FIELD PLANNER: BERT TAAFFE
GIS PLANNER: JOHN HOCK
(518) 453-4588

**** WORK BEING PERFORMED ****
WITHIN 30' OF OVERHEAD ENERGIZED
TRANSMISSION/SUB-TRANSMISSION LINES

POLE 18-S - LINE 1
REMOVE POLE
REMOVE SPAN & DOWN GUYS
35/5

T5810 - TICONDEROGA
REPUBLIC 2



NATIONAL GRID USA		41-25-31041921 1-10	
WORK REQUEST: 41-25-31041921	DESCRIPTION:	<input type="checkbox"/> BUILT AS DESIGNED	T.D/T.C. 8222
STORMS ORDER: 31041921 DATE: 04/08/2025	UG DIP DUE TO LACK OF ROOM TO RAISE DUE TO TRANSMISSION CROSSING	<input type="checkbox"/> AS BUILT CHANGES	FEEDER NO. 24961
DESIGNER: Hock, John	INSTALL 1000 CU EMP ID:	PHONE NUMBER:	(518) 453-4588
JOB TITLE: Case 657728		DATE:	SHEET 1 OF 1
FOREMAN SIG:		SUPP SIG:	

