


**STAFF DRAFT NOT APPROVED BY AGENCY
THIS IS A TWO-SIDED DOCUMENT**

<div style="display: flex; align-items: center;"><div>Adirondack Park Agency</div></div> <p style="text-align: center; margin-top: 20px;">P.O. Box 99, 1133 NYS Route 86 Ray Brook, New York 12977 Tel: (518) 891-4050 Fax: (518) 891-3938 www.apa.ny.gov</p>	<div style="text-align: center; padding: 10px;">DRAFT APA Permit and Order 2016-0050</div> <div style="padding: 10px;">Date Issued: XXXX, 2017</div>
<p>In the Matter of the Application of</p> <p>SARANAC LAKE RESORT, LLC</p> <p>for a permit pursuant to § 809 of the Adirondack Park Agency Act and a variance pursuant to Executive Law § 806</p>	<p>To the County Clerk: This order must be recorded on or before XXXX, 2017. Please index this Order in the grantor index under the following names:</p> <ol style="list-style-type: none">1. Saranac Lake Resort, LLC2. Kimberly Walasky3. Mueller Capital Partners, Inc.4. David Manning

SUMMARY AND AUTHORIZATION

Saranac Lake Resort, LLC (applicant) is granted a Permit, as conditioned herein, authorizing the construction of a new hotel structure and associated development, and an Order, as conditioned herein, authorizing a variance from the applicable 50-foot shoreline structure setback required by Section 806(1)(a)(2) of the Executive Law (Adirondack Park Agency Act or APA Act), to allow for the construction of associated shoreline structures in an area classified Hamlet by the Official Adirondack Park Land Use and Development Plan Map in the Town of North Elba, Essex County.

Nothing contained in this Permit and Order shall be construed to satisfy any legal obligations of the applicant to obtain any governmental approval or permit from any entity other than the Agency, whether federal, State, regional or local.

The project shall not be undertaken or continued unless the project authorized herein is in existence within four years from the date the permit is recorded. The Agency will consider the project in existence when the hotel foundation is constructed in the footprint shown on the plan sheets described herein. The variance granted herein, however, runs with the land and will not expire.

This Permit and Order does not convey any right to trespass upon the lands or interfere with the riparian rights of others in order to undertake the authorized project, nor does it authorize the impairment of any easement, right, title or interest in real or personal property. Nothing contained in this Permit and Order shall be construed to satisfy any legal obligations of the applicant to obtain any governmental approval or permit from any entity other than the Agency, whether federal, State, regional or local.

APPLICABLE LAWS

The project requires an Agency permit pursuant to §§ 809(2)(a) and 810(1)(a)(4) of the Adirondack Park Agency Act [Executive Law, Article 27], as a structure in excess of 40 feet in height on Hamlet lands. The project is a regulated activity requiring a wetlands permit pursuant to §§ 809(2)(a) and 810(1)(a)(1) of the Adirondack Park Agency Act and §§ 578.2 and 578.3(n)(1)(i) of Agency regulations implementing the Freshwater Wetlands Act [Article 24 of the Environmental Conservation Law], because the installation of a dock involves wetlands.

Section 806(1)(a)(2) of the APA Act establishes a minimum shoreline setback of 50 feet from the mean high water mark of Lake Flower within a Hamlet land use area for all accessory structures and principal buildings greater than 100 square feet in size. Pursuant to § 575.4(b) of Agency regulations, individual structures that are attached to each other are considered a single structure when implementing these setback requirements. Pursuant to § 575.5(b) of Agency regulations, a variance is required for the replacement of any existing structure that results in an expansion in any direction, except minor rearward and height expansions.

The applicant proposed to construct a structure comprised of a hotel and associated development, including eight attached components that do not comply with §806(1)(a)(2) of the APA Act and Part 575 of Agency regulations, to be located approximately 2 feet from the mean high water mark of Lake Flower at the closest points. The applicant requested a variance from the structure setback requirement pursuant to § 806(3)(a) of the APA Act.

PROJECT SITE

The project and variance site (the project site) is a 4.17± acre parcel of land located on the west side of NYS Route 86 and the northeast side of Lake Flower in an area classified as Hamlet by the Adirondack Park Land Use and Development Plan Map. The site includes 748± feet of shoreline and 526± feet of road frontage on NYS Route 86. Approximately 1.2 acres of the project site are located below the mean high water mark of Lake Flower.

The site is identified on Town of North Elba Tax Map Section 32.214, Block 5, as Parcels 2, 3, and 4 and Section 32.230, Block 1 as Parcel 1, and described in the following deeds:

- Tax Map Parcel 32.214-5-4 is described in a deed from John G. Brewster and Johanna L. Brewster to Robert W. Walasky and Kimberly K. Walasky, dated May 5, 1998, and recorded May 14, 1998 in the Essex County Clerk's Office at Book 1175, Page 165. Robert Walasky passed away May 18, 2006.
- Tax Map Parcel 32.214-5-2 and Tax Map Parcel 32.214-5-3 a deed from Susan T. Martin to Mueller Capital Partners, Inc., dated December 15, 2003, and recorded December 17, 2003 in the Essex County Clerk's Office at Book 1384, Page 310.
- Tax Map Parcel 32.230-1-1 a deed from Wilhelm F. Belzner and Sylvia A. Belzner to David J. Manning and Mona Manning, dated April 26, 1990, and recorded June 1, 1990 in the Essex County Clerk's Office at Book 968, Page 175.

PROJECT AND VARIANCE PROPOSAL

The project as conditionally approved herein involves replacing existing motel structures with a new hotel containing 93 guest rooms and involving approximately 37,000 square feet of footprint, including roof overhangs and balconies. The hotel development will include: two restaurants; a bar; conference/meeting facilities; an indoor/outdoor spa; an open grassy semi-public area; and two 12 slip docks, one private and one semi-public. The height of the hotel will measure approximately 55 feet at the third floor ridgeline and approximately 66 feet at the fourth floor ridgeline, with a turret measuring approximately 69 feet at the highest point of the structure. The hotel will be connected to municipal water and sewer. A 100-car pervious-paved parking area will be located on the project site, with an additional 10 parking spaces provided off-site. A sidewalk and curbing will be installed between the project site and NYS Route 86 along the length of the entire site, with one access entrance point to the parking lot near the south end of the site. The sidewalk will also continue west along the southerly boundary of the project site to provide access to the shoreline for the public. There will be a total of approximately 1.09 acres of impervious areas on the project site.

The variance as conditionally approved herein involves the construction of a structure partially within the 50-foot shoreline setback area. The portion of the structure requiring a variance is comprised of eight attached components (referred to herein as the variance elements). The variance elements are as follows, including each element's footprint and height within the setback area:

- a 117 square foot portion of a semi-public concrete sidewalk and ramp at natural grade to access a semi-public dock and grassy seating area;
- a 3.5 foot tall by 32 foot long fence to define the boundaries of the semi-public space;
- a 903 square foot portion of a 39 foot tall restaurant with an 18 foot tall roof overhang;
- a 337 square foot paver walkway at natural grade and a 3.5 foot tall by 15 foot long guard rail attached to the walkway;
- a 235 square foot, 19.5 foot tall pergola, accessed by a 72.5 square foot paver walkway at natural grade;
- a 1,982 square foot element comprised of a 1,627 square foot hot tub and hot tub deck at natural grade with two attached 4 foot tall fire pits each 169 square feet in size, a 1.7 foot tall by 35 foot long by 6 inch width retaining wall (17.5 square feet) with a 4 foot tall fence on top on the lake side of the hot tub, and 4 foot tall by 70 foot long fencing around the remainder of the hot tub;
- 297 square feet of porches and roof overhang from the hotel, with the highest portion being 22 feet in height; and
- a 131 square foot paver walkway at natural grade to access a private dock.

The concrete sidewalk and ramp, fence, and paver walkway to the private dock will extend to 2 feet from the mean high water mark. The closest portion of the restaurant will be 33 feet from mean high water mark; the remaining paver walkways, porches, and hotel roof overhang will be approximately 40 feet from the mean high water mark; the pergola will be 8 feet from the mean high water mark; and the hot tub will be 11 feet from the mean high water mark. Vegetation will be planted along the edge of the restaurant's paver walkway, on three sides of the pergola, and

between the hot tub and the shoreline. In its application, the applicant stated that its objective in constructing these structures is to provide amenities typical to a full-service hotel, to maintain the architectural symmetry of the hotel, to prevent erosion into Lake Flower, and to comply with the requirements stated in the Planned Unit Development District established by the Village of Saranac Lake, including the provision of access to the semi-public dock and grassy seating area in compliance with the Americans with Disabilities Act.

The elements requiring a variance are either new structures or expansions of existing structures, and will involve approximately 4,073 square feet of impervious area. The total square footage of impervious area within the setback will be approximately 7,068 square feet; approximately 2,995 square feet of this area involves structures that do not require a variance, as they will replace without expanding structures that will be removed from the site. The elements that do not require a variance include: 1) a portion of the semi-public sidewalk, 2) a portion of the paver walkway and fences adjacent to the restaurant, 3) a portion of the walkway to the pergola, 4) a portion of the paver walkway near the hot tub, 5) a portion of the walkway to the private dock and the fire pit adjacent to the walkway and 6) a transformer with pad.

The project and variance are shown on 41 sheets of plans titled "Saranac Lake Resort, LLC," prepared by North Woods Engineering, and dated February 2, 2016, April 15, 2016 and November 10, 2016 [Project Plans], and a plan titled "SL Resort Site," prepared by Lighting Virginia Central, and dated June 1, 2016 [Lighting Plan]. The cover sheet and Sheets 1 through 3 of the survey map were last revised December 15, 2016. Sheets C200 and C203 through C205 were last revised February 2, 2016. Sheet C212 was last revised February 15, 2016. Sheets C206 and C215 through C222 were last revised April 15, 2016. Sheet C209 was last revised May 25, 2016. Sheets C103, C106, C107, C109, C202, C207, C208, C211 and C213 were last revised September 20, 2016. Sheets C101, C102, C108 and C210 were last revised October 11, 2016. Sheets D100, C104, C105, C105A, C214, C223 and C224 were last revised November 10, 2016.

The project is also shown on six sheets of elevation drawings and four sheets of floor plans titled "Saranac Lake Resort, LLC," prepared by Baskerville, and dated February 2, 2016 [Elevation Plans] and November 10, 2016 [Floor Plans] respectively. A "Visual Analysis Market Study" addressing the visual impacts of the project and proposed mitigation was also prepared by Baskerville and dated April 2, 2016 [Visual Simulations].

The project is also described in a document titled "Stormwater Pollution Prevention Plan (SWPPP)," prepared by North Woods Engineering, and dated April 15, 2016, with an Addendum dated November 10, 2016 [SWPPP Plan], and a document titled "Permeable Pavement Operations and Maintenance Manual," prepared by North Woods Engineering, and dated November 10, 2016 [O&M Manual].

The project is also described in a report titled "Engineering Report Saranac Lake Resort, LLC," prepared by North Woods Engineering, and dated last revised May 25, 2016 [Engineering Report], and a report titled "Saranac Lake Resort Parking Requirements," prepared by North Woods Engineering, and dated November 10, 2016 [Off-site Parking Plan].

Reduced-scale copies of Sheet C101 (Hotel Site Plan), Sheet C103 (Hotel Landscape Plan) and Sheet C109 (Hotel Site Variance Plan) are attached as a part of this Permit and Order for reference. The original, full-scale maps and plans described in this paragraph are the official plans for the variance, with copies available upon request from Adirondack Park Agency headquarters in Ray Brook, New York.

CONDITIONS

BASED UPON THE FINDINGS ABOVE AND INFORMATION CONTAINED IN THE PROJECT FILE, THE VARIANCE AND PROJECT ARE APPROVED SUBJECT TO THE FOLLOWING CONDITIONS:

1. The project and variance shall not be undertaken until this Permit and Order has been recorded in the Essex County Clerk's Office.
2. This Permit and Order is binding on the applicant, all present and future owners or lessees of the project site, and all persons undertaking all or a portion of the project, for as long as the structure remains on the site. Copies of this Permit and Order, the Project Plans, Pavement Plans and SWPPP Plan shall be furnished by the applicant to all subsequent owners or lessees of the project site prior to sale or lease, and by the applicant and/or any subsequent owner or lessee to all persons undertaking any development activities authorized herein.
3. In addition to complying with all terms and conditions of this Permit and Order, all future activities on the project site shall be undertaken in compliance with the requirements of New York State's Adirondack Park Agency Act, Freshwater Wetlands Act, and the Adirondack Park Agency's implementing regulations [9 NYCRR §§ 570-588].
4. All deeds conveying all or a portion of the lands subject to this Permit and Order shall contain references to this Permit and Order as follows: "The lands conveyed are subject to Adirondack Park Agency Permit and Order 2016-0050, issued _____, the conditions of which are binding upon the heirs, successors and assigns of the grantors and all subsequent grantees."

Development

Structure Location, Height and Size

5. This Permit and Order authorizes the construction of the hotel structure and associated development in the location shown and as depicted on the Project Plans. Any changes to the location, size, dimensions or height will require a new or amended Agency Permit and Order or prior written Agency authorization.
6. Within 60 days of obtaining a certificate of occupancy, a qualified design professional shall provide written certification to the Agency that the hotel's location, size, dimensions and height was built in compliance with the approved plans.

Structure Color

7. The hotel and associated development shall be constructed in accordance with the architectural style and colors depicted on the Elevation Plans and Visual Simulations referenced herein. Prior to the commencement of construction of the hotel, final color samples shall be submitted for prior written Agency authorization.

Outdoor Lighting

8. All lighting on the project site shall comply with the locations shown on Sheet C101 of the Project Plans and with the Lighting Plan. Any change to this lighting shall require prior written Agency authorization.

Signage

9. All signs on the project site shall comply with the Sign Plan shown on Sheet C101 and Sheet C209 of the Project Plans. Any change to this signage shall require prior written Agency authorization.

Tree Cutting/Vegetation Removal

10. Vegetation removal shall be undertaken as depicted on the Existing Hotel and Demo Plan on Sheet D100 of the Project Plans. No vegetation scheduled to remain shall be removed without prior written Agency authorization, except for the removal of dead or diseased vegetation, rotten or damaged trees, or other vegetation that presents a safety or health hazard.

Plantings

11. All trees and shrubs depicted on the Landscape Plan shown on Sheet C103 of the Project Plans shall be planted no later than the first spring or fall planting season after final grading related to the construction of the hotel on the project site. Trees and shrubs that do not survive shall be replaced annually until established in a healthy growing condition.

Parking

12. Any change to the hotel parking plan depicted in Sheets C101, C102, C103, C206, C207 and C213 of the Project Plans or to the overflow parking plan described in the Off-Site Parking Plan shall require prior written Agency authorization.

Wetlands

13. The docks shall be constructed in the locations shown and as depicted on the Project Plans. Any change to the location or any other aspects of these docks shall require prior written Agency authorization.

Project Operations

Invasive Species Control/Sanitizing Equipment

14. When brought from off-site, all equipment, including but not limited to trucks, excavators, tractors, etc., and hand excavation tools such as shovels, rakes, and picks, to be used on the project site shall be clean and free of soil, mud, or other similar material. If washed on the project site, equipment shall be washed in one location to prevent the distribution of propagules among different wash sites.

Reports

15. At the request of the Agency, the applicant or the applicant's successor shall report in writing the status of the project, including details of compliance with any terms and conditions of this Permit and Order.

Infrastructure

Water and Wastewater

16. All water and wastewater treatment infrastructure on the project site shall be connected to and served by the municipal water and wastewater treatment system.

Stormwater Management/Erosion Control

17. The project shall be undertaken in compliance with the SWPPP and the Project Plans.

Permeable Pavement

18. The parking lot permeable pavement shall be maintained in accordance with the O&M Manual.

FINDINGS OF FACT

Project Site

1. The project site is currently under contract for purchase from three separate landowners. Each of the three properties that comprise the project site is improved with a pre-1973 motel and associated development (The Lakeside Motel, the Adirondack Motel and the Lake Flower Inn). The Lakeside Motel is a one-story motel, except for a portion that contains two stories, and has a footprint of approximately 9,200 square feet. The Adirondack Motel is a one-story motel, except for a portion that contains two stories, and has a footprint of approximately 5,600 square feet. The Lake Flower Inn is a one-story motel, and has a footprint of approximately 7,212 square feet. There is also a 900 square foot, two-story single family dwelling located on the Adirondack Motel property. The combined footprint of existing impervious areas on the project site is approximately 1.28 acres.

2. A portion of each of the existing motel buildings is located within 50 feet of the mean high water mark of Lake Flower. In addition, there are two pools, fences, stairways, sidewalks, a portion of a gazebo, a shed, and a mechanical building located on the project site within 50 feet of the mean high water mark. The combined footprint of impervious area of the portions of the motels and other structures currently located within 50 feet of the mean high water mark is approximately 7,100 square feet. All of these existing structures will be removed from the site. There are also existing docks on each property that will be removed.
3. In addition to the structures noted above, there are existing retaining walls that will remain along approximately 500 feet of the shoreline of the project site.
4. The project site contains 526± feet of frontage on NYS Route 86, and there are currently four access points from the road. There is no sidewalk currently located along NYS Route 86 in front of the project site. A sidewalk and curbing will be installed between the project site and NYS Route 86 along the length of the entire site.
5. The width of the property between Lake Flower and NYS Route 86 varies from 200 feet to 280 feet. The project site includes 748± feet of shoreline on Lake Flower.

Wetlands

6. Wetlands on the project site are fringe shrub, emergent and submerged wetlands with a value rating of "2." The two authorized docks are attached to shore at locations where there is no fringe wetland and no emergent vegetation. The northeast dock complex will be above submerged, rooted aquatic vegetation. Wetlands will be impacted in this location. The southwest dock complex will not be in wetlands.

Five existing docks, which will be removed, are mostly located in areas of emergent aquatic vegetation. Wetland impacts will be reduced by their removal and there will be no overall loss of wetland value or function.

Vegetation

7. Existing vegetation on the project site consists of cedar hedges between the motels and along the northern shoreline, as well as 28 mature trees within 50 feet of the mean high water mark of Lake Flower. There are also six mature trees located near Lake Flower Avenue. The cedar hedge along the northern shoreline of the site, which contains 134 tree stems, and 20 of the existing mature trees within 50 feet of the mean high water mark will be retained, with additional plantings included as part of a landscaping plan.

Traffic

8. Section C of the Engineering Report prepared by the applicant included a Traffic Impact Study. The Traffic Impact Study concludes that changes to NYS Route 86 are not warranted as a result of the project and therefore no changes are required.

The Traffic Impact Study states that an increase of 34 vehicles per hour over existing conditions is expected as a result of the project (61 vehicles per hour proposed/27 vehicles per hour existing). Pursuant to DOT guidance, generally increases less than 100 vehicles per hour do not warrant a complete traffic analysis. The projected increase of 34 vehicles per hour did not warrant additional traffic analysis.

In consultation with NYSDOT, traffic mitigation measures, such as a traffic light or turning lane, were not deemed necessary for the project.

NYSDOT traffic accident history for the area indicates that the accident rate is 2.3 accidents per million vehicle miles. The statewide average for a two-lane highway is 2.81 accidents per million vehicle miles. The intersection of Lake Flower Avenue is not a NYSDOT Priority Investigation Location, and therefore does not warrant any action by that Agency at this time.

The applicant has coordinated with the landowner to the south and received approval to remove one tree to improve sight distance at the entrance to the project site.

No comments were received from the Essex County Department of Public Works or the Village of Saranac Lake Highway Department regarding the Traffic Impact Study.

Parking

9. Section B.5 of the Engineering Report prepared by the applicant included a tabulation of parking space requirements. In addition, an Off-Site Parking Plan was prepared by the applicant.

The number of parking spaces on the project site was designed to comply with standards included in Local Law 01-2015 which established the Lake Flower Planned Unit Development District. The number of spaces is based upon the number of guest rooms and employees; number of seats in the restaurant; square footage of floor area in the conference center; and square footage of floor area in the spa. Using these standards, 100 parking spaces complies with the Local Law.

The Off-Site Parking Plan includes 10 additional off-site parking spaces.

On December 6, 2016, the Saranac Lake Planning Board issued a Notice of Decision approving the applicant's parking analysis and off-site parking plan.

There may be a need for the Village of Saranac Lake to coordinate with NYSDOT to establish "no parking" signage along Route 86 in front of the project site.

Soils

10. Soils on the project site consist of sandy fill soils and sandy glacial till soils.

Slopes

11. Slopes on the project site are generally less than 8 percent.

Historic Sites or Structures

12. By letter dated October 25, 2013, the New York State Office of Parks, Recreation and Historic Preservation determined that the project will have no impact upon the cultural resources in or eligible for inclusion in the State and National Registers of Historic Places.

Nearby Land Uses

13. The project site is located in the hamlet and Village of Saranac Lake on NYS Route 86. Nearby land uses include commercial uses, residential uses, and public uses. The shoreline immediately south of the site is developed with a commercial use, Fogarty's Marina. Further south, the land becomes too narrow for any development other than boathouses on the shoreline side of NYS Route 86. The shoreline immediately northwest of the site is developed with a municipal park and boat launch. The shoreline across Lake Flower is developed with residential uses on lots comprised of less than one acre. There are several commercial uses to the east of the project across NYS Route 86, including NBT Bank, a veterinary office, and Pendragon Theater, and numerous residential uses on lots comprised of less than one acre. North Country Community College is located off Winona Avenue approximately ¼ mile to the southeast of the project site.

Visual Analysis

14. A visual analysis of the hotel titled "Visual Analysis Market Study" was issued on April 2, 2016 by Baskerville and submitted by the applicant. It included a balloon test to identify the hotel location, height and actual areas of visibility, and photographs of the balloon test. An Agency staff member was present during the balloon test.
15. The visual analysis indicates that the hotel will not be visible from most of the southern end of Lake Flower or from any locations greater than 1/2 mile from the project site, except that a portion of the roof of the hotel will be visible from the summit of Mount Baker. Views of the hotel from the north, west, and south are back-dropped by existing topography and vegetation.
16. The Planning Board of Saranac Lake made the following findings during its site plan review of the project:
 - a. The overall height of the proposed building is significantly higher than existing structures and will obstruct views from the adjacent neighborhood. However, the location of the building on the site, its massing and orientation of the largest and tallest portion towards Lake Flower will result in views of the lake that don't currently occur.

- b. The proposed exterior and roof colors and high quality materials will blend with surrounding buildings and natural features and substantially conform to the Architectural Review Guidelines of the Village of Saranac Lake Land Use Code and help mitigate the visual impacts.
- c. The overall architectural design of the building, including the complexity of the roof system, shifts in façade, mix of 1, 3 and 4 story elements and high degree of fenestration substantially conforms to the Architectural Review Guidelines which helps mitigate the visual impacts of the project.
- d. On the basis of the foregoing, while some views may be impacted, the project will not have a materially adverse visual impact.

Infrastructure

Water and Wastewater

- 17. A letter dated April 11, 2016 from AES Northeast to the Village of Saranac Lake states that the existing sewage collection system has the capacity for the additional sewage flow required for the Saranac Lake Resort.
- 18. A letter signed May 20, 2016 by the Village of Saranac Lake states that the Village municipal water system and sewer system have the ability and willingness to service the Saranac Lake Resort. The municipal wastewater treatment plant has the treatment capacity to handle any additional sewage flows generated from the Saranac Lake Resort project.

Stormwater Management

- 19. Clearing, grading, and new impervious areas can result in erosion and sedimentation and increased stormwater runoff. The impacts associated with un-treated stormwater runoff and erosion and sedimentation include declining water quality, diminished groundwater recharge and quality, stream channel and wetland impacts, increased flooding, floodplain expansion and impacts to aquatic organisms.

The hotel redevelopment proposal includes disturbance and re-construction of existing impervious areas. There are approximately 1.28 acres of existing impervious areas on the project site. The proposal includes approximately 1.09 acres of impervious area, resulting in a net decrease of approximately 0.19 acres (8,276 square feet) of impervious area.

Redevelopment of a site provides an opportunity to reduce pollutant discharges from older developed areas that were constructed without effective stormwater pollution controls.

The existing project site does not contain any stormwater management practices that provide water quality treatment or flow volume control. Currently, stormwater flow from impervious areas is captured and collected in storm catch basins on-site and directed to Lake Flower through direct discharge pipes or through overland flow with some

infiltration into green space areas. The existing on-site storm catch basins will be removed and not replaced.

The total land disturbance associated with the project is approximately 2.55 acres. Since the land disturbance exceeds one acre, a NYSDEC Stormwater SPDES Permit is required. A SWPPP that includes post construction stormwater management practices was prepared. The primary post-construction management practice includes permeable pavement. Three rain gardens and a green roof approximately 4,655 square feet (0.11 acres) in size will also be constructed.

Permeable pavements are susceptible to sediment clogging and subject to owner neglect. Proper maintenance is critical to allowing the system to function properly.

Review of drainage within the Right-of-Way of NYS Route 86 is on-going between the applicant and NYSDOT.

Local Government Approvals

20. Local Law 01-2015 was issued on March 16, 2015, establishing the Lake Flower Planned Unit Development District ("PUDD") and amending the Village of Saranac Lake Land Use Code within Zoning Districts B1 and B2. The PUDD establishes boundaries and standards for future development of the area encompassing the project site including height limitations, open space limitations, landscaping requirements, parking standards, lighting standards and other requirements. Section 8.2 of the PUDD establishes Open Space standards for the site, including the following:
 4. Semi-public open space shall include, at minimum, boat docks, a waterfront patio area, a walkway connecting the patio area to Lake Flower Ave. and associated landscaping and amenities...
 5. Private open space shall include, at minimum, boat docks, a private beach and an outdoor swimming pool...
 6. Semi-public open space shall be accessible to the extent practical and in conformance with applicable regulations.
21. A Notice of Decision was issued July 7, 2016 by the Village of Saranac Lake Planning Board for approval of a site plan review application subject to conditions including further review of: LEED Certification, the semi-public open space, a plan for off-site parking, architecture of the building, landscaping plan/fence, lighting, and signage. On December 6, 2016, the Planning Board issued a Notice of Decision approving the parking analysis and off-site parking plan and the Rules of Use for the semi-public open space.
22. During the review of the PUDD, the Village Board of Saranac Lake determined that the project directly advances goals and priorities from the following Village planning documents: the Village of Saranac Lake Comprehensive Plan; the Village of Saranac Lake Bicycle and Pedestrian Trail Master Plan; Saranac Lake Area Comprehensive Economic Development Strategy; Saranac Lake Waterfront Revitalization Program, and Saranac Lake Destination Master Plan.

During the Site Plan Review, the Village of Saranac Lake Planning Board reviewed areas of concern including: visual impacts; LEED certification; semi-public open spaces; landscaping; vehicular, pedestrian and bicycle traffic and circulation; lighting; signage; water quality issues; and parking and determined that the project complies with the standards and requirements of the Lake Flower PUDD and the applicable standards and requirements of the Saranac Lake Land Use Code, and approved the project with conditions.

Other Permits and Approvals

23. The proposal requires a State Pollution Discharge Elimination System (SPDES) permit from the DEC because it includes more than one acre of land disturbance. DEC has reviewed the SWPPP and provided comment.
24. A Letter of Map Revision (LOMR) was issued on June 2, 2015 revising the Flood Insurance Study Report and Flood Insurance Rate Map for the area within the Village of Saranac Lake and Lake Flower where the hotel will be located.
25. A highway work permit is required by the New York State Department of Transportation (DOT). The DOT has reviewed the proposal and provided comment.
26. A permit is required from the New York State Department of Health (DOH) for the hotel, pools (hot tubs) and restaurants. The DOH will have jurisdiction over the temporary residence, pools/spas, food service(s), and beach (if constructed) at the site. Engineered plans and a Notice of Intent Form will be required prior to construction and subsequent to APA approval. As confirmed by DOH staff to Agency staff on June 7, 2016, the fencing around the hot tub area must be at least 4 feet in height.

Economic/Fiscal Factors

27. The applicant has reported the site acquisition costs to be approximately \$2.7 million. The projected construction costs for site access, construction of buildings and associated accessory structures, parking areas and other site development will be approximately \$10 million.

The project will replace 47 motel rooms in three existing facilities and will add an additional 46 hotel rooms. The Saranac Lake Destination Master Plan (SLDMP) recommended an increase in the quantity and quality of guest rooms in Saranac Lake. The Saranac Lake Area Comprehensive Development Strategy also called for additions to the number of guest rooms in Saranac Lake. The SLDMP also recommended the creation of conference center space.

A Proposed Hotel Market Analysis for the Lake Flower Hotel was prepared by HVS Property Tax Services and dated January 26, 2015. The analysis reviewed the size and scale of the project to determine if the project is reasonable and consistent with the Saranac Lake market and necessary for project viability. Through a comparative review

of 50 to 70 rooms and 80 to 100 rooms, the analysis concluded that hotels in this particular market with rooms in the 90 plus range are “more successful and have less financial challenges.” The Village of Saranac Lake commissioned the report in 2014 as part of its planning review for the project.

The applicant has stated that, in regards to a generic market analysis, and through review of comparative markets and facilities of a similar size and scope, the facility is estimated to have operating sales of approximately \$10 million.

28. According to the application, the estimated number of temporary employment positions during construction is 32 full-time positions for 40 weeks and 20 part-time positions for 20 weeks. The estimated number of permanent employment positions is 70 full-time positions, 30 part-time positions and 5 seasonal employment positions to support operations.
29. The application states that “having to reduce the size and seating capacity of the proposed restaurant/seating area and elimination of the pergola and hot tub/fire pits and other variance items as proposed” would result in “potentially jeopardizing the economic feasibility of the project.”

PUBLIC NOTICE AND HEARING

30. Following receipt of the variance and permit application, the Agency notified all parties as required by the Adirondack Park Agency Act and Agency regulations and published a Notice of Complete Permit Application and Notice of Hearing in the Environmental Notice Bulletin and in the Adirondack Daily Enterprise, a newspaper of general circulation in the area.

On January 6, 2017, the Agency held an informational session on the project in the Village of Saranac Lake. The informational session was attended by Agency staff, the applicant and its consultants, and 46 members of the public. Twenty individuals provided comment during the informational session.

On January 6, 2017, the Agency also held a public hearing on the variance request in the Village of Saranac Lake. The public hearing was attended by Agency staff, the applicant and its consultants, and 24 members of the public. Ten individuals provided comment during the hearing.

Thirty-seven comment letters regarding the proposal were received by the Agency. In total, 45 individuals provided comments either at the public information meeting, variance public hearing, or via letter regarding the project and/or variance. Twelve individuals stated they were in favor of the proposal, and one letter stated it represented 195 named individuals in favor of the proposal. Thirty-three individuals expressed concerns regarding impacts from the project including traffic, parking, size of development, visual impacts, local approvals, stormwater, and impacts to wetlands.

Concerns regarding whether the variance elements met the variance criteria were also expressed. Several members of the public requested that an adjudicatory hearing be held on the proposal.

PROJECT IMPACTS

Visual

31. The Visual Impact Analysis (VIA) demonstrates that the hotel will be visible from various locations within the Village of Saranac Lake within ½ mile of the project site. As noted by the Village Planning Board, the height of the hotel will be significantly higher than the existing structures, and will obstruct views from properties in the adjacent neighborhood. Views from Lake Flower in front of and to the west and immediate north and south of the project site and views from residential properties across Lake Flower will be also be impacted by the hotel. In addition, a portion of the roof will be visible from the nearby summit of Mount Baker.

The VIA also demonstrates that the hotel will not be visible from any locations greater than ½ mile from the project site, except from the summit of Mount Baker. The hotel will also not be visible from most of the southern end of Lake Flower. Views of the hotel from the north, west, and south are back-dropped by existing topography and vegetation.

32. To help mitigate visual impacts, the hotel was designed to use colors, materials and architectural elements to reflect surrounding buildings. As noted by the Village Planning Board, the colors of the structure will blend with surrounding buildings and natural features. The preservation of the northern cedar hedge and 20 mature trees, along with the addition of landscape plantings, will also help to mitigate visual impacts.
33. The VIA and Agency review of the proposal indicate that the hotel and associated structures will have a visual impact within the Village of Saranac Lake. Limiting the maximum size and height of the hotel, requiring review of the final colors of exterior finish materials, requiring that all exterior lighting be shielded and angled downward, requiring review of any changes to the signage for the hotel, requiring the maintenance of an existing cedar hedge and 20 mature trees, and requiring that landscaping and plantings be undertaken will all help to minimize these visual impacts.

Habitat/Wetlands

34. Installation of the dock in wetlands as authorized herein will result in minimal wetland areal loss. The overall function of the wetland will be increased because existing docks will be removed from the emergent portion of the wetland.
35. Requiring written authorization prior to any change in the docks on the project site will allow the Agency to ensure that the location and manner of construction will not adversely impact wetlands. A new or amended permit will be required for any future activity that involves wetlands pursuant to 9 NYCRR § 578.

36. Impacts to wetland functions were also minimized by the reduction in impervious area, stormwater management, and erosion and sediment control plan.

Soils/Surface Waters/Groundwater

37. Requiring stormwater management, erosion and sediment control, and grading to be undertaken in compliance with the SWPPP and Project Plans will serve to protect groundwater and surface water resources on the project site.
38. Requiring maintenance of the permeable pavement will ensure the stormwater management system functions as designed.
39. Use of the municipal system for wastewater from the project site will ensure proper treatment under all New York State Department of Environmental Conservation standards.

Historic Sites or Structures

40. The project will not cause any change in the quality of "registered," "eligible," or "inventoried" property as those terms are defined in 9 NYCRR § 426.2 for the purposes of implementing § 14.09 of the New York State Historic Preservation Act of 1980.

Nearby Land Uses

41. The views of Lake Flower from residential and commercial properties located on the east side of NYS Route 86 will be impacted by the overall size and height of the new hotel. Views from Lake Flower in front of and to the west and the immediate north and south of the site and views from residential properties across the lake will be also be impacted by the hotel. To help mitigate these visual impacts, the hotel was designed to use colors, materials and architectural elements to reflect surrounding buildings, and the northern cedar hedge and 20 mature trees will be retained.

Increased traffic resulting from the hotel may also impact nearby and adjacent land uses. The Traffic Impact Study indicates that at peak times, an additional 34 vehicles could be entering/exiting the project site. To help mitigate traffic impacts, access to the hotel will be located on the southwest side of the site, away from the intersection of River Road and Lake Flower Avenue.

Limiting the maximum size and height of the hotel, requiring review of the final colors of exterior finish materials, requiring that all exterior lighting be shielded and angled downward, requiring review of any changes to the signage for the hotel, requiring the maintenance of an existing cedar hedge and 20 mature trees, requiring that landscaping and plantings be undertaken, requiring review of any changes to the parking plans, requiring that all wastewater be connected to the municipal system, and requiring that all stormwater be managed in accordance with the approved plans, including management of the permeable pavement, will all help to minimize impacts to adjacent land uses.

Economic/Fiscal Factors

42. In the resolution establishing the Lake Flower Planned Unit Development District (PUDD) on September 10, 2014, the Village of Saranac Lake acknowledged the facility will have substantial benefits including having a venue for weddings and conventions and increases to property tax value and revenues, water and sewer fees, the demand for professional and other services, and tourism visits.

The project will provide updated hotel and conference facilities for the Saranac Lake area and will result in new employment opportunities.

Governmental Review Considerations

43. Requiring that the development be undertaken in accordance with the project plans, including all parking, infrastructure and stormwater plans will help to minimize impacts to the local government. The Village Board of Saranac Lake determined that the project advances goals and priorities of village planning documents, and the Planning Board has reviewed and conditionally approved the project.

VARIANCE IMPACTS AND CRITERIA

DISCUSSION

The Agency may grant a variance where there are practical difficulties in carrying out the restrictions set forth in Section 806(1)(a)(2) of the APA Act. The Agency has considered the standards and factors set forth in 9 NYCRR § 576.1(b)-(c).

§ 576.1(b): Whether the adverse consequences to the applicant resulting from denial are greater than the public purpose sought to be served by the restriction.

The applicant states that adverse consequences resulting from denial of the requested variance would include having to reduce the size and seating capacity of the restaurant and elimination of the pergola and hot tub/fire pits, which would reduce the overall economic feasibility of the hotel project. In addition, the applicant notes that denial of the concrete sidewalk and ramp would mean the semi-public grassy area and dock would not be accessible to the public, as required by the Village of Saranac Lake in the PUDD; denial of the roof overhangs would mean that the architectural design elements would not meet the project sponsor's objective for architectural symmetry of the building; denial of the hot tub would mean that the project would not meet the PUDD requirement for an outdoor pool, and denial of the fencing around the hot tub would mean that the project would not meet DOH regulations, and denial of the sidewalk/paver walkways would result in the potential for soil erosion into Lake Flower.

The public purposes of the shoreline restrictions are to protect water quality and the qualities of Adirondack shorelines.

Water quality will be enhanced by the reduction of impervious area both within the shoreline setback area and throughout the remainder of the project site, as well through implementation of the SWPPP. The SWPPP for the site includes replacement of direct discharge pipes with a system that will treat the stormwater runoff, thereby having a positive impact on the water quality of Lake Flower. The project plans have been designed to reduce surface runoff and protect and enhance water quality.

The quality of the shoreline of Lake Flower will be protected because the elements requiring a variance will be located in a Hamlet land use area along a developed shoreline, and are consistent with the existing aesthetic character of the shoreline. In addition, the elements requiring a variance involve less impervious area within the setback than the existing structures. The variance elements will be back-dropped by the larger hotel from nearly every view from Lake Flower, and will be blocked entirely by the hotel building from views from the east and south. The preservation of the cedar hedge along the northern edge of the site will screen the elements requiring a variance from NYS Route 86 (River Rd.) to the north and east. The preservation of 20 mature trees within 50 feet of the mean high water mark and the addition of landscape plantings will further limit visual impacts from the variance elements.

Weighing the factors considered herein, the adverse consequences to the applicant resulting from denial are greater than the public purposes served by the shoreline setback requirements.

§ 576.1(c)(1): Whether the application requests the minimum relief necessary.

The applicant's objective in designing and building the structures is to provide amenities typical to a full-service hotel, and to comply with the requirements stated in the PUDD established by the Village of Saranac Lake. The total square footage of new impervious area within the setback will be less than the existing impervious area, with approximately 4,073 square feet requiring a variance. Approximately 656 square feet of the variance area will be paver walkways and sidewalks between 5 and 10 feet wide and located at natural grade, with 117 square feet of this area comprising the accessible sidewalk described in the PUDD. Approximately 1,982 square feet of the footprint of the variance area will be the hot tub and associated structures, which the application noted fulfills the PUDD requirement of an outdoor pool. The application also noted that there have historically been two larger swimming pools within the setback area on the site. Approximately 903 square feet of the variance area footprint will be the portion of the restaurant located within the setback area. This portion of the restaurant will be located in the footprint of an existing pool, but requires a variance because construction of the restaurant will result in an expansion in height. Approximately 235 square feet of the variance area footprint will be the pergola, which the application states is necessary for weddings and other functions at the hotel. Finally, approximately 297 square feet of the variance area footprint will be roofs and porches attached to the hotel, which the application states are necessary for architectural symmetry of the building.

During review of the proposal, the applicant reduced the size of the requested variance elements by: removing approximately 1,726 square feet of wood deck and 1,783 square feet of paver walking paths from the proposal, reducing the size of the hotel roof overhangs from 1,577 to 453 square feet within the 50-foot setback area, reducing the size of the restaurant

from 1,162 to 730 square feet, reducing the size of the pergola from 410 square feet to 235 square feet, and reducing the size of the hot tub/fire pits from 2,039 to 1,982 square feet.

§ 576.1(c)(2): Whether granting the variance will create a substantial detriment to adjoining or nearby landowners.

The project site is located in the Village of Saranac Lake in an area of existing residential and commercial development. Fogarty's Marina, NBT Bank, a veterinary office, Pendragon Theater, a municipal park, a state boat launch, and numerous residential dwellings are located in the vicinity of the site. The variance elements will be located between the hotel building and the shoreline of Lake Flower, and will not be visible to adjoining landowners or from NYS Route 86. The variance elements will also be back-dropped by the hotel, and will be partially screened from the lake by plantings.

§ 576.1(c)(3): Whether the difficulty can be obviated by a feasible method other than a variance.

Development on the site is limited by the width of the property between Lake Flower and NYS Route 86, which varies from 200 feet to 280 feet. As the 93 room hotel and 100 car parking area encompass most of the land on the site located more than 50 feet from Lake Flower, the project design does not allow for the placement of all of the desired amenities outside of the shoreline setback area. A smaller hotel and associated parking area could be constructed on the project site, potentially allowing for some of the requested variance elements to be more than 50 feet from Lake Flower. Alternatively, the hotel and parking area could be constructed to the size requested without the amenities requiring a variance.

The applicant's Market Analysis indicates that a smaller hotel would be less successful and have more financial challenges. The application also states that reduction of the size of the restaurant and/or elimination of the pergola and hot tub/fire pits would reduce the overall economic feasibility of the hotel project. In addition, the applicant notes that: the project would not meet PUDD requirements if the hot tub were eliminated; the sidewalk and ramp were designed and located to provide access to the grassy semi-public open space area and semi-public docks, as referenced in the PUDD; the roof overhangs are necessary for the architectural symmetry of the building; the fencing around the hot tub is necessary for safety and to meet DOH requirements; and the sidewalk/paver walkways will help to prevent erosion into Lake Flower.

§ 576.1(c)(4): The manner in which the difficulty arose.

The applicant does not currently own the project site. Instead, the applicant is under contract to purchase the individual lots that comprise the site, dependent upon obtaining the necessary permits for the hotel development.

Development on the project site is limited by the width of the property between Lake Flower and NYS Route 86. The applicant could choose to construct a smaller hotel and associated parking area, which would allow for construction of some of the requested variance elements more than 50 feet from Lake Flower. The hotel and parking area could also be constructed to the size requested without the amenities requiring a variance.

§ 576.1(c)(5): Whether granting the variance will adversely affect the natural, scenic, and open space resources of the Park and any adjoining water body due to erosion, surface runoff, subsurface sewage effluent, change in aesthetic character, or any other impacts which would not otherwise occur.

The proposal involves the redevelopment of existing hotels in a Hamlet land use area, with both the overall project and the elements requiring a variance involving a smaller impervious area than the existing development. The natural, scenic, aesthetic, and open space character of the shoreline will not be impacted by the variance structures, because they are located in a developed area of the Village of Saranac Lake and will be back-dropped by the hotel and partially screened by existing trees and new plantings. In addition, the variance structures will not have an adverse impact on the water quality of the Lake Flower because impervious areas have been reduced and the design and stormwater management controls on the project site will improve management of surface water runoff.

§ 576.1(c)(6): Whether the imposition of conditions upon the granting of the variance will ameliorate the adverse effects noted above.

The conditions included in this Permit and Order will ameliorate any potential adverse effects from the variance elements. In particular, the conditions regarding lighting, exterior color, landscaping and vegetation plans, wetlands, erosion control, stormwater management implementation and maintenance, invasive species control measures, and adherence to the approved plans will ensure that there will be no adverse effects from the granting of the variance.

CONCLUSION OF LAW

Class A Project

The Agency has considered all statutory and regulatory criteria for project approval set forth in the Adirondack Park Agency Act, the Freshwater Wetlands Act and 9 NYCRR Part 578 and 9 NYCRR Part 574. The Agency hereby finds that the project authorized as conditioned herein:

- a. will be consistent with the land use and development plan;
- b. will be compatible with the character description and purposes, policies, and objectives of the Hamlet land use area;
- c. will be consistent with the overall intensity guidelines for the Hamlet land use area;
- d. will comply with the shoreline restrictions of § 806 of the Adirondack Park Agency Act, except as approved in the variance granted herein;
- e. will not have an undue adverse impact upon the natural, scenic, aesthetic, ecological, wildlife, historic; recreational or open space resources of the Park or upon the ability of the public to provide supporting facilities and services made necessary by the project;
- f. will secure the natural benefits of wetlands associated with the project, consistent with the general welfare and beneficial economic, social, and agricultural development of the state; and
- g. will result in minimal degradation or destruction of the wetland or its associated values, and is the only alternative which reasonably can accomplish the applicant's objectives.

Variance

The Agency has considered all of the standards and factors for issuance of a variance as set forth in 9 NYCRR Parts 576. The Agency hereby finds that the applicant's variance request meets the approval criteria, provided the authorized activities are undertaken as described herein and in compliance with the conditions set forth above.

A variance of the terms of the Executive Law is not personal and runs with the land. Recording of this Order is intended to provide notice to subsequent owners of the variance site.

PERMIT AND ORDER issued this day
of , 2017.

ADIRONDACK PARK AGENCY

BY: _____

Richard E. Weber III
Deputy Director (Regulatory Programs)

STATE OF NEW YORK
COUNTY OF ESSEX

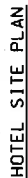
On the day of in the year 2017, before me, the undersigned, a Notary Public in and for said State, personally appeared Richard E. Weber, III personally known to me or proved to me on the basis of satisfactory evidence to be the individual whose name is subscribed to the within instrument and acknowledged to me that he executed the same in his capacity, and that by his signature on the instrument, the individual, or the person upon behalf of which the individual acted, executed the instrument.

Notary Public

REW:TJD:slp

1. SITE PLAN BASED ON SURVEY BY GEOMATICS AND SURVEYING, DATED 15 DECEMBER 2012, ESSEX COUNTY TAX MAPS, GOOGLE EARTH, AERIAL IMAGES, AND FROM NY'S DOT PLANS OF LINE FOR RIVER AVENUE AND RIVER STREET CONSTRUCTION, FLEMING 17503AB, WCP.

 POLE LIGHT
 UNDER CANOPY LIGHT
 WALKWAY LIGHT



F	A/F A REQUESTED REVISIONS	JAG R-11.16 C/D
E	DOT REQUESTED REVISIONS	JAG B-20.16 D/C
D	DESIGN UPDATES	JAG S-25.16 J/S
C	IN-SITU SUBMISSION INFO	BUS A-27.16 J/G
B	DESIGN UPDATES	BUS K-15.16 B/J
A	REVISIONS	

GENERAL NOTES

DO NOT SCALE DRAWINGS

IT IS A VIOLATION OF ARTICLE 17-A OF THE EDUCATION LAW FOR ANY PERSON, UNLESS AUTHORIZED UNDER LICENSED PROFESSIONAL ENGINEERING ACT OR AN ORDER BY THE BOARD TO ALTER AN E.I.T. IN ANY WAY.

SARANAC LAKE RESORT, LLC

PROJECT TITLE:

North Woods Engineering, LLC
 981 Lake Street - Saranac Lake, NY 12980
 www.northwoods-engineering.com

DRAWING NO.: F

SHEET NUMBER: C101

QUANTIFY TITLE:

HOTEL SITE PLAN

LOCATION: VILLAGE OF SARANAC LAKE, NEW YORK

DRAWN BY: BJ SPORN **CHECKED BY:** JA PACHECO

DATE: 04-15-16 **SCALE:** AS SHOWN

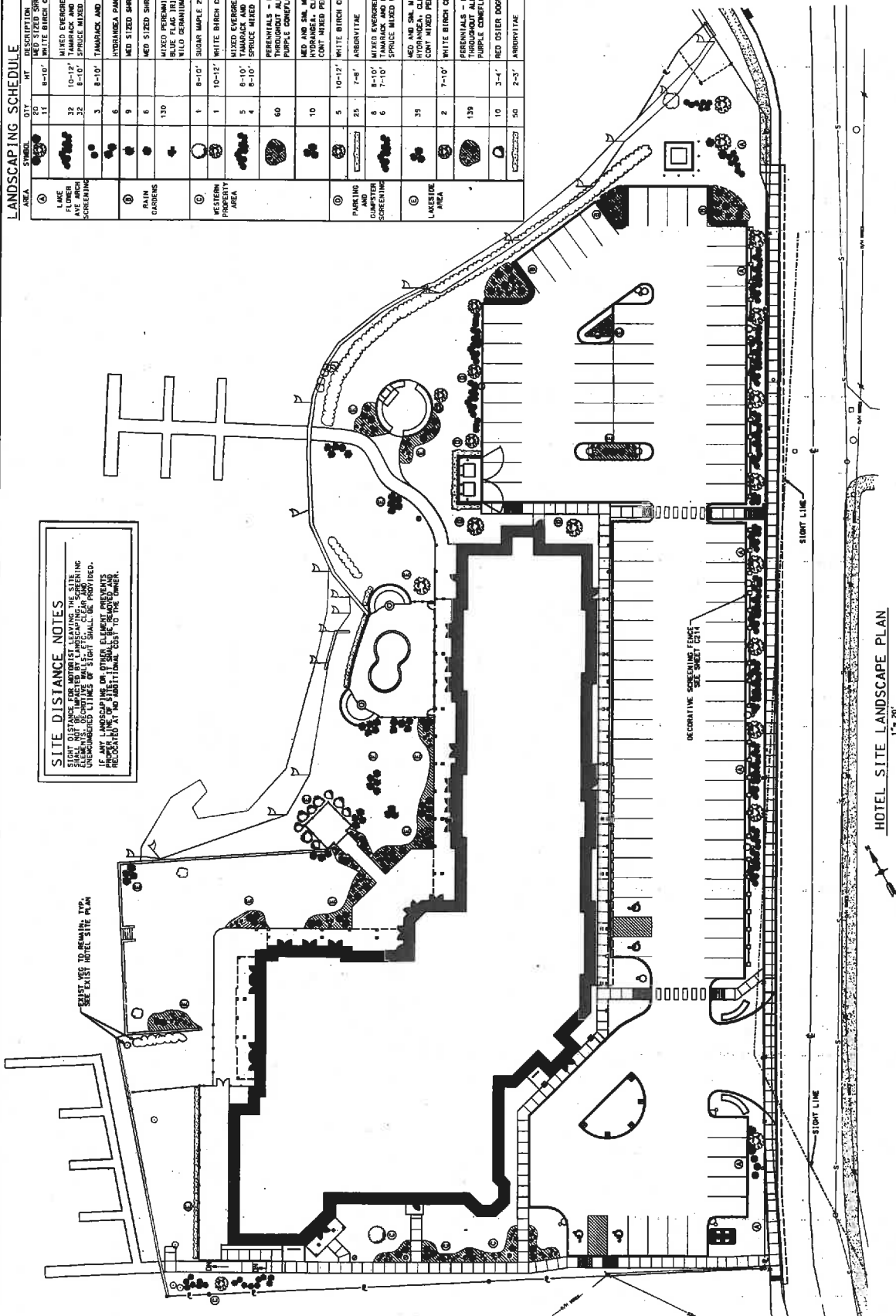
LANDSCAPING SCHEDULE

AREA	SYMBOL	QTY	WT	DESCRIPTION
①	●	20	8-10'	MIXED SHRUBS - INKBERY HOLLY
②	●	11	8-10'	WHITE BIRCH CLUMP
③	●	32	10-12'	MIXED EVERGREENS
④	●	32	8-10'	TAMARACK AND EASTERN RED CEDAR MIX
⑤	●	3	8-10'	SPRUCE MIXED BLACK AND WHITE
⑥	●	3	8-10'	TAMARACK AND EASTERN RED CEDAR MIX
⑦	●	6		HYDRANGEA PANNICULATA
⑧	●	9		MED SIZED SHRUB - ACONITA
⑨	●	6		MIXED PERENNIALS
⑩	●	130		MIXED PERENNIALS
⑪	●	1	8-10'	BLUE FLAG IRIS, PHLOX, MARSH MARIGOOLD
⑫	●	1	8-10'	WILD GERANIUM, MEADOW SWEET
⑬	●	1	8-10'	SUGAR MAPLE 2-3" CAL
⑭	●	1	10-12'	WHITE BIRCH CLUMP
⑮	●	5	8-10'	MIXED EVERGREENS
⑯	●	4	8-10'	TAMARACK AND EASTERN RED CEDAR MIX
⑰	●	60		SPRUCE MIXED WHITE AND BLACK
⑱	●	10		PERENNIALS - MIXED NATIVE PERENNIALS
⑲	●	10		THROUGHOUT ALL BEDS, VARIOUS LILIES, PURPLE COMPTON, BLACK EYED SUSAN
⑳	●	5	10-12'	MED AND SML MIXED SHRUBS - SPIREA
㉑	●	5	10-12'	MED AND SML MIXED SHRUBS - SPIREA
㉒	●	5	10-12'	MED AND SML MIXED SHRUBS - SPIREA
㉓	●	5	10-12'	MED AND SML MIXED SHRUBS - SPIREA
㉔	●	5	10-12'	MED AND SML MIXED SHRUBS - SPIREA
㉕	●	5	10-12'	MED AND SML MIXED SHRUBS - SPIREA
㉖	●	5	10-12'	MED AND SML MIXED SHRUBS - SPIREA
㉗	●	5	10-12'	MED AND SML MIXED SHRUBS - SPIREA
㉘	●	5	10-12'	MED AND SML MIXED SHRUBS - SPIREA
㉙	●	5	10-12'	MED AND SML MIXED SHRUBS - SPIREA
㉚	●	5	10-12'	MED AND SML MIXED SHRUBS - SPIREA
㉛	●	5	10-12'	MED AND SML MIXED SHRUBS - SPIREA
㉜	●	5	10-12'	MED AND SML MIXED SHRUBS - SPIREA
㉝	●	5	10-12'	MED AND SML MIXED SHRUBS - SPIREA
㉞	●	5	10-12'	MED AND SML MIXED SHRUBS - SPIREA
㉟	●	5	10-12'	MED AND SML MIXED SHRUBS - SPIREA
㊱	●	5	10-12'	MED AND SML MIXED SHRUBS - SPIREA
㊲	●	5	10-12'	MED AND SML MIXED SHRUBS - SPIREA
㊳	●	5	10-12'	MED AND SML MIXED SHRUBS - SPIREA
㊴	●	5	10-12'	MED AND SML MIXED SHRUBS - SPIREA
㊵	●	5	10-12'	MED AND SML MIXED SHRUBS - SPIREA
㊶	●	5	10-12'	MED AND SML MIXED SHRUBS - SPIREA
㊷	●	5	10-12'	MED AND SML MIXED SHRUBS - SPIREA
㊸	●	5	10-12'	MED AND SML MIXED SHRUBS - SPIREA
㊹	●	5	10-12'	MED AND SML MIXED SHRUBS - SPIREA
㊺	●	5	10-12'	MED AND SML MIXED SHRUBS - SPIREA
㊻	●	5	10-12'	MED AND SML MIXED SHRUBS - SPIREA
㊼	●	5	10-12'	MED AND SML MIXED SHRUBS - SPIREA
㊽	●	5	10-12'	MED AND SML MIXED SHRUBS - SPIREA
㊾	●	5	10-12'	MED AND SML MIXED SHRUBS - SPIREA
㊿	●	5	10-12'	MED AND SML MIXED SHRUBS - SPIREA

SITE DISTANCE NOTES

SIGHT DISTANCE FOR MOTORIST LEAVING THE SIGHTING ELEMENTS, DESTRUCTIVE WALLS, ETC. CLEAR AND UNOBSTRUCTED. DISTANCE OF SIGHT SHALL BE PROVIDED. IF DISTANCE OF SIGHT IS NOT PROVIDED, THE DISTANCE OF SIGHT SHALL BE RECALCULATED AT NO ADDITIONAL COST TO THE OWNER.

EAST VIEW TO REMAIN TYP. SEE EXISTING SITE PLAN



HOTEL SITE LANDSCAPE PLAN
1" = 20'

E DOT REQUESTED REVISIONS		JAC 2-20-16 CMC	<div>IT IS A VIOLATION OF THE PROFESSIONAL ENGINEER'S ETHICS TO SEAL OR SIGN ANY DRAWING OR SPECIFICATION FOR WHICH THE ENGINEER HAS NOT PREPARED, OR FOR WHICH THE ENGINEER HAS NOT BEEN LICENSED, OR FOR WHICH THE ENGINEER IS NOT A MEMBER OF THE PROFESSIONAL ENGINEERING SOCIETY OF THE STATE OF NEW YORK.</div>	<div>PROJECT TITLE: HOTEL SITE LANDSCAPE PLAN</div>	<div>DRAWING TITLE: HOTEL SITE LANDSCAPE PLAN</div>	<div>DATE: 04.15.16 SCALE: AS SHOWN NOTED:</div>
D DESIGN UPDATES	JAC 4-15-16 JAC					
C DESIGN UPDATES	JAC 4-15-16 JAC					
B APR REQUESTED REVISIONS	JAC 3-04-16 JAC					
A PROJECT UPDATES	JAC 2-15-16 JAC					
NO. TITLE	BY DATE APPROVED	C103				

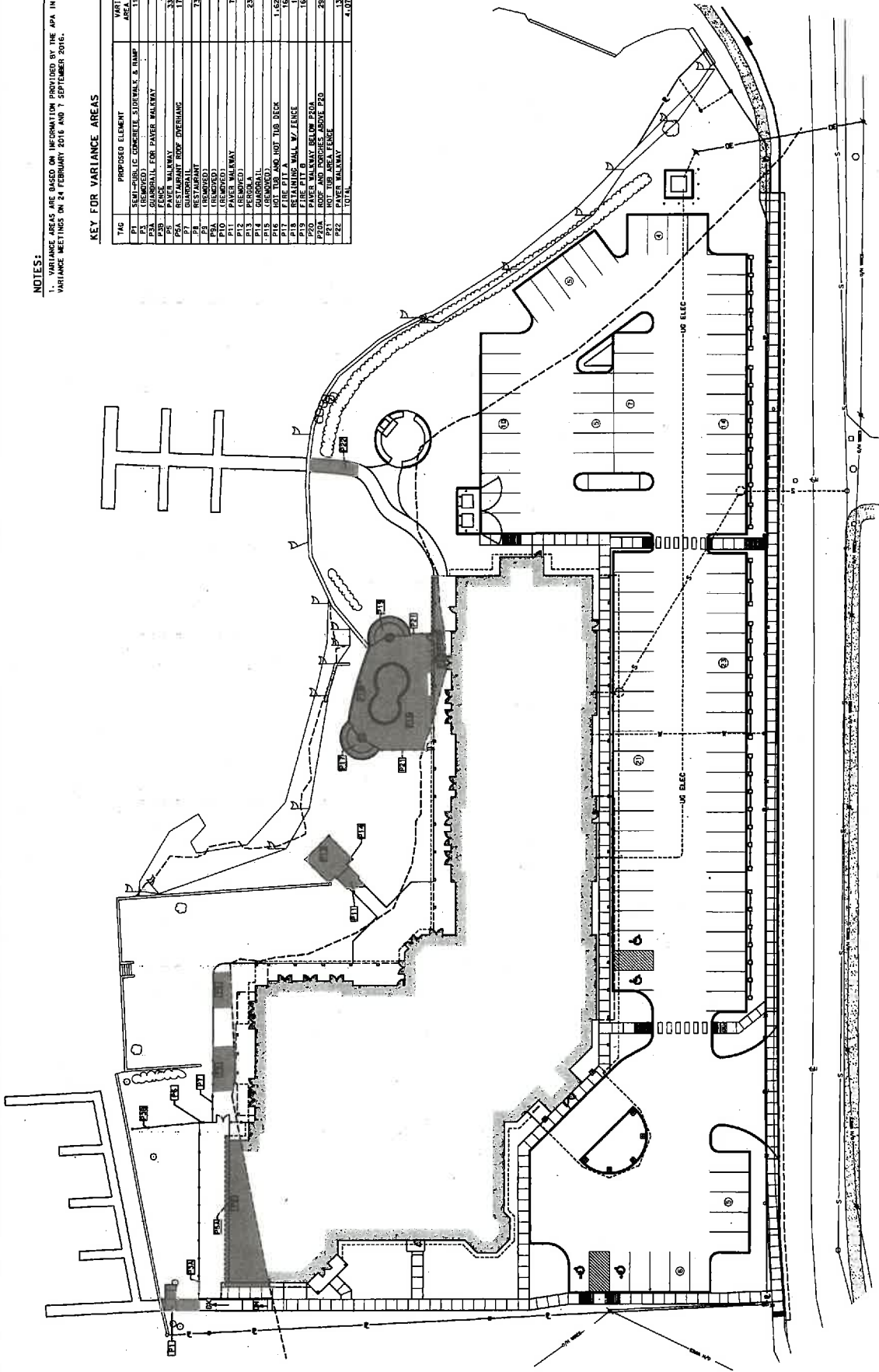
North Woods
Engineering
P.C.
2011-2016
2017-2018
2019-2020
2021-2022
2023-2024
2025-2026
2027-2028
2029-2030
2031-2032
2033-2034
2035-2036
2037-2038
2039-2040
2041-2042
2043-2044
2045-2046
2047-2048
2049-2050
2051-2052
2053-2054
2055-2056
2057-2058
2059-2060
2061-2062
2063-2064
2065-2066
2067-2068
2069-2070
2071-2072
2073-2074
2075-2076
2077-2078
2079-2080
2081-2082
2083-2084
2085-2086
2087-2088
2089-2090
2091-2092
2093-2094
2095-2096
2097-2098
2099-2100
2101-2102
2103-2104
2105-2106
2107-2108
2109-2110
2111-2112
2113-2114
2115-2116
2117-2118
2119-2120
2121-2122
2123-2124
2125-2126
2127-2128
2129-2130
2131-2132
2133-2134
2135-2136
2137-2138
2139-2140
2141-2142
2143-2144
2145-2146
2147-2148
2149-2150
2151-2152
2153-2154
2155-2156
2157-2158
2159-2160
2161-2162
2163-2164
2165-2166
2167-2168
2169-2170
2171-2172
2173-2174
2175-2176
2177-2178
2179-2180
2181-2182
2183-2184
2185-2186
2187-2188
2189-2190
2191-2192
2193-2194
2195-2196
2197-2198
2199-2200
2201-2202
2203-2204
2205-2206
2207-2208
2209-2210
2211-2212
2213-2214
2215-2216
2217-2218
2219-2220
2221-2222
2223-2224
2225-2226
2227-2228
2229-2230
2231-2232
2233-2234
2235-2236
2237-2238
2239-2240
2241-2242
2243-2244
2245-2246
2247-2248
2249-2250
2251-2252
2253-2254
2255-2256
2257-2258
2259-2260
2261-2262
2263-2264
2265-2266
2267-2268
2269-2270
2271-2272
2273-2274
2275-2276
2277-2278
2279-2280
2281-2282
2283-2284
2285-2286
2287-2288
2289-2290
2291-2292
2293-2294
2295-2296
2297-2298
2299-2300
2301-2302
2303-2304
2305-2306
2307-2308
2309-2310
2311-2312
2313-2314
2315-2316
2317-2318
2319-2320
2321-2322
2323-2324
2325-2326
2327-2328
2329-2330
2331-2332
2333-2334
2335-2336
2337-2338
2339-2340
2341-2342
2343-2344
2345-2346
2347-2348
2349-2350
2351-2352
2353-2354
2355-2356
2357-2358
2359-2360
2361-2362
2363-2364
2365-2366
2367-2368
2369-2370
2371-2372
2373-2374
2375-2376
2377-2378
2379-2380
2381-2382
2383-2384
2385-2386
2387-2388
2389-2390
2391-2392
2393-2394
2395-2396
2397-2398
2399-2400
2401-2402
2403-2404
2405-2406
2407-2408
2409-2410
2411-2412
2413-2414
2415-2416
2417-2418
2419-2420
2421-2422
2423-2424
2425-2426
2427-2428
2429-2430
2431-2432
2433-2434
2435-2436
2437-2438
2439-2440
2441-2442
2443-2444
2445-2446
2447-2448
2449-2450
2451-2452
2453-2454
2455-2456
2457-2458
2459-2460
2461-2462
2463-2464
2465-2466
2467-2468
2469-2470
2471-2472
2473-2474
2475-2476
2477-2478
2479-2480
2481-2482
2483-2484
2485-2486
2487-2488
2489-2490
2491-2492
2493-2494
2495-2496
2497-2498
2499-2500
2501-2502
2503-2504
2505-2506
2507-2508
2509-2510
2511-2512
2513-2514
2515-2516
2517-2518
2519-2520
2521-2522
2523-2524
2525-2526
2527-2528
2529-2530
2531-2532
2533-2534
2535-2536
2537-2538
2539-2540
2541-2542
2543-2544
2545-2546
2547-2548
2549-2550
2551-2552
2553-2554
2555-2556
2557-2558
2559-2560
2561-2562
2563-2564
2565-2566
2567-2568
2569-2570
2571-2572
2573-2574
2575-2576
2577-2578
2579-2580
2581-2582
2583-2584
2585-2586
2587-2588
2589-2590
2591-2592
2593-2594
2595-2596
2597-2598
2599-2600
2601-2602
2603-2604
2605-2606
2607-2608
2609-2610
2611-2612
2613-2614
2615-2616
2617-2618
2619-2620
2621-2622
2623-2624
2625-2626
2627-2628
2629-2630
2631-2632
2633-2634
2635-2636
2637-2638
2639-2640
2641-2642
2643-2644
2645-2646
2647-2648
2649-2650
2651-2652
2653-2654
2655-2656
2657-2658
2659-2660
2661-2662
2663-2664
2665-2666
2667-2668
2669-2670
2671-2672
2673-2674
2675-2676
2677-2678
2679-2680
2681-2682
2683-2684
2685-2686
2687-2688
2689-2690
2691-2692
2693-2694
2695-2696
2697-2698
2699-2700
2701-2702
2703-2704
2705-2706
2707-2708
2709-2710
2711-2712
2713-2714
2715-2716
2717-2718
2719-2720
2721-2722
2723-2724
2725-2726
2727-2728
2729-2730
2731-2732
2733-2734
2735-2736
2737-2738
2739-2740
2741-2742
2743-2744
2745-2746
2747-2748
2749-2750
2751-2752
2753-2754
2755-2756
2757-2758
2759-2760
2761-2762
2763-2764
2765-2766
2767-2768
2769-2770
2771-2772
2773-2774
2775-2776
2777-2778
2779-2780
2781-2782
2783-2784
2785-2786
2787-2788
2789-2790
2791-2792
2793-2794
2795-2796
2797-2798
2799-2800
2801-2802
2803-2804
2805-2806
2807-2808
2809-2810
2811-2812
2813-2814
2815-2816
2817-2818
2819-2820
2821-2822
2823-2824
2825-2826
2827-2828
2829-2830
2831-2832
2833-2834
2835-2836
2837-2838
2839-2840
2841-2842
2843-2844
2845-2846
2847-2848
2849-2850
2851-2852
2853-2854
2855-2856
2857-2858
2859-2860
2861-2862
2863-2864
2865-2866
2867-2868
2869-2870
2871-2872
2873-2874
2875-2876
2877-2878
2879-2880
2881-2882
2883-2884
2885-2886
2887-2888
2889-2890
2891-2892
2893-2894
2895-2896
2897-2898
2899-2900
2901-2902
2903-2904
2905-2906
2907-2908
2909-2910
2911-2912
2913-2914
2915-2916
2917-2918
2919-2920
2921-2922
2923-2924
2925-2926
2927-2928
2929-2930
2931-2932
2933-2934
2935-2936
2937-2938
2939-2940
2941-2942
2943-2944
2945-2946
2947-2948
2949-2950
2951-2952
2953-2954
2955-2956
2957-2958
2959-2960
2961-2962
2963-2964
2965-2966
2967-2968
2969-2970
2971-2972
2973-2974
2975-2976
2977-2978
2979-2980
2981-2982
2983-2984
2985-2986
2987-2988
2989-2990
2991-2992
2993-2994
2995-2996
2997-2998
2999-3000
3001-3002
3003-3004
3005-3006
3007-3008
3009-3010
3011-3012
3013-3014
3015-3016
3017-3018
3019-3020
3021-3022
3023-3024
3025-3026
3027-3028
3029-3030
3031-3032
3033-3034
3035-3036
3037-3038
3039-3040
3041-3042
3043-3044
3045-3046
3047-3048
3049-3050
3051-3052
3053-3054
3055-3056
3057-3058
3059-3060
3061-3062
3063-3064
3065-3066
3067-3068
3069-3070
3071-3072
3073-3074
3075-3076
3077-3078
3079-3080
3081-3082
3083-3084
3085-3086
3087-3088
3089-3090
3091-3092
3093-3094
3095-3096
3097-3098
3099-3100
3101-3102
3103-3104
3105-3106
3107-3108
3109-3110
3111-3112
3113-3114
3115-3116
3117-3118
3119-3120
3121-3122
3123-3124
3125-3126
3127-3128
3129-3130
3131-3132
3133-3134
3135-3136
3137-3138
3139-3140
3141-3142
3143-3144
3145-3146
3147-3148
3149-3150
3151-3152
3153-3154
3155-3156
3157-3158
3159-3160
3161-3162
3163-3164
3165-3166
3167-3168
3169-3170
3171-3172
3173-3174
3175-3176
3177-3178
3179-3180
3181-3182
3183-3184
3185-3186
3187-3188
3189-3190
3191-3192
3193-3194
3195-3196
3197-3198
3199-3200
3201-3202
3203-3204
3205-3206
3207-3208
3209-3210
3211-3212
3213-3214
3215-3216
3217-3218
3219-3220
3221-3222
3223-3224
3225-3226
3227-3228
3229-3230
3231-3232
3233-3234
3235-3236
3237-3238
3239-3240
3241-3242
3243-3244
3245-3246
3247-3248
3249-3250
3251-3252
3253-3254
3255-3256
3257-3258
3259-3260
3261-3262
3263-3264
3265-3266
3267-3268
3269-3270
3271-3272
3273-3274
3275-3276
3277-3278
3279-3280
3281-3282
3283-3284
3285-3286
3287-3288
3289-3290
3291-3292
3293-3294
3295-3296
3297-3298
3299-3300
3301-3302
3303-3304
3305-3306
3307-3308
3309-3310
3311-3312
3313-3314
3315-3316
3317-3318
3319-3320
3321-3322
3323-3324
3325-3326
3327-3328
3329-3330
3331-3332
3333-3334
3335-3336
3337-3338
3339-3340
3341-3342
3343-3344
3345-3346
3347-3348
3349-3350
3351-3352
3353-3354
3355-3356
3357-3358
3359-3360
3361-3362
3363-3364
3365-3366
3367-3368
3369-3370
3371-3372
3373-3374
3375-3376
3377-3378
3379-3380
3381-3382
3383-3384
3385-3386
3387-3388
3389-3390
3391-3392
3393-3394
3395-3396
3397-3398
3399-3400
3401-3402
3403-3404
3405-3406
3407-3408
3409-3410
3411-3412
3413-3414
3415-3416
3417-3418
3419-3420
3421-3422
3423-3424
3425-3426
3427-3428
3429-3430
3431-3432
3433-3434
3435-3436
3437-3438
3439-3440
3441-3442
3443-3444
3445-3446
3447-3448
3449-3450
3451-3452
3453-3454
3455-3456
3457-3458
3459-3460
3461-3462
3463-3464
3465-3466
3467-3468
3469-3470
3471-3472
3473-3474
3475-3476
3477-3478
3479-3480
3481-3482
3483-3484
3485-3486
3487-3488
3489-3490
3491-3492
3493-3494
3495-3496
3497-3498
3499-3500
3501-3502
3503-3504
3505-3506
3507-3508
3509-3510
3511-3512
3513-3514
3515-3516
3517-3518
3519-3520
3521-3522
3523-3524
3525-3526
3527-3528
35

NOTES:

1. VARIANCE AREAS ARE BASED ON INFORMATION PROVIDED BY THE APA IN VARIANCE MEETING ON 24 FEBRUARY 2010 AND 1 SEPTEMBER 2010.

KEY FOR VARIANCE AREAS

TAG	PROPOSED ELEMENT	VARIANCE AREA (SQ. FT.)
P1	SEMI-PUBLIC CONCRETE SIDEWALK & SHAP	111.1
P2	(REMOVED)	-
P3A	SHOBBLEWALK FOR PAVED WALKWAY	-
P4	PAVED WALKWAY	336.6
P5A	PAVED WALKWAY	172.5
P6	RESTAURANT DOOR OVERHANG	-
P7	RESTAURANT	230.1
P8	(REMOVED)	-
P9A	(REMOVED)	-
P10	PAVED WALKWAY	172.5
P11	PAVED WALKWAY	-
P12	(REMOVED)	-
P13	SHOBBLEWALK	234.8
P14	(REMOVED)	-
P15	HOT TUB AND HOT TUB DECK	1,626.6
P16	STAIRS	17.5
P17	STAIRS	17.5
P18	STAIRS	17.5
P19	STAIRS	17.5
P20A	DOOR AND PORCHES AREA P20	285.6
P21	HOT TUB AREA FENCE	130.3
P22	PAVED WALKWAY	130.3
	TOTAL	4,024.2



REVISIONS C DOT REQUESTED REVISIONS JAG 9.20.16 CHD B DESIGN UPDATES JAG 5.25.16 TJM A DESIGN UPDATES BUS 4.15.16 JAG NO. TITLE BY DATE APP'D		GENERAL NOTES DO NOT SCALE DRAWINGS BREAK ALL SHARP EDGES RADIUS ALL CORNERS DEBURR ALL HOLES		PROJECT TITLE SARANAC LAKE RESORT, LLC		DRAWING TITLE HOTEL SITE VARIANCE PLAN		2002 LAND SITE PERMITS PROJ. NO.: 15-047 REVISION C DRAWING NUMBER C109	
1. IS A VALIDATION OF THE DESIGN FOR ANY REVISIONS. THE SUPERVISOR OF THE ENGINEER TO ALTER AN ITEM IN ANY WAY.		North Woods Engineering PLLC 1000 W. 10th St., Suite 100 Saranac Lake, NY 12158 (518) 861-4400 www.northwoods-engineering.com		LOCATION: VILLAGE OF SARANAC LAKE, NEW YORK DRAWN BY: BJ SPORN CHECKED BY: JA GARDI DATE: 04.15.16 SCALE: AS SHOWN		DATE: 04.15.16 NOTED		DATE: 04.15.16 NOTED	