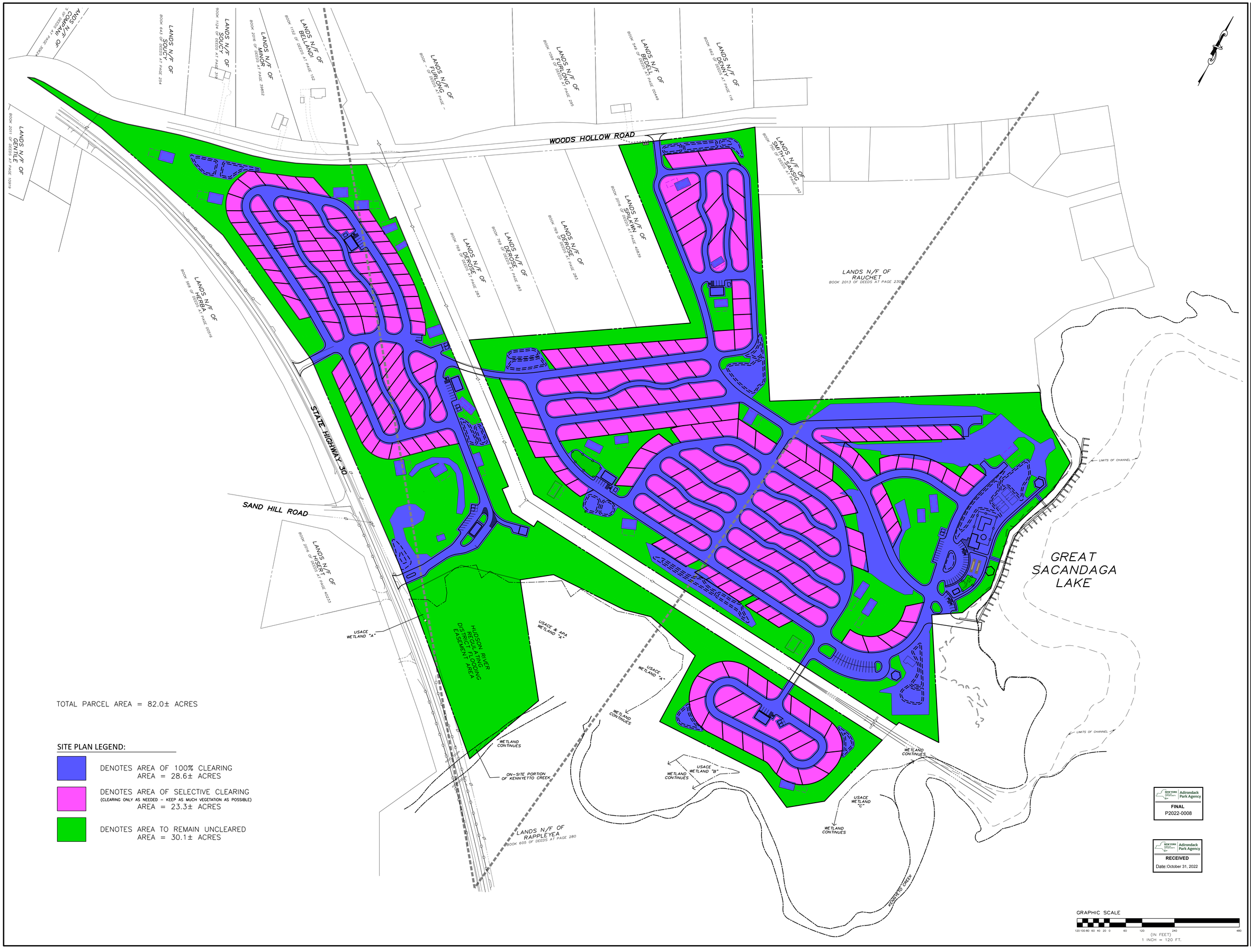

TOTAL PARCEL AREA = 82.0± ACRES

SITE PLAN LEGEND:

- DENOTES AREA OF 100% CLEARING AREA = 28.6± ACRES
- DENOTES AREA OF SELECTIVE CLEARING (CLEARING ONLY AS NEEDED - KEEP AS MUCH VEGETATION AS POSSIBLE) AREA = 23.3± ACRES
- DENOTES AREA TO REMAIN UNCLEARED AREA = 30.1± ACRES

ENVIRONMENTAL DESIGN PARTNERSHIP, LLP.
300 Route 146 Clifton Park, New York, 12065
(518) 371-7621
edpllp.com

TAX MAP No. 137.-4-51, 137.-4-52, 137.-4-54.11, 137.-4-55, 137.-4-56
OCTOBER 28, 2022

RV PARK FOR WOODS HOLLOW CAMPGROUND

WOODS HOLLOW MINING COMPANY

WOODS HOLLOW ROAD
TOWN OF MAYFIELD
FULTON COUNTY, NEW YORK

DRAWN BY	TSH
CHECKED BY	TJM
EDP PROJECT NUMBER	148270

THE ALTERATION OF THESE DOCUMENTS IN ANY WAY UNLESS DONE UNDER THE DIRECT SUPERVISION OF A LICENSED PROFESSIONAL ENGINEER, LAND SURVEYOR, ARCHITECT OR ENGINEER, LANDSCAPE ARCHITECT FOR A LANDSCAPE ARCHITECT OR SURVEYOR FOR A SURVEYOR, IS A VIOLATION OF NEW YORK STATE EDUCATION LAW ARTICLE 145 AND 7209 REGULATIONS AND IS A CLASS "A" MISDEMEANOR.

REVISION	DATE	BY

SCALE: 1" = 120'

NOT FOR CONSTRUCTION

SHEET TITLE: APA EXHIBIT MAP

SHEET: 1 of 2

Q:\TULIDN\MAYFIELD\Woods Hollow Roads\170 - Winney\05-dwg\Detailed Plans\SHEETS\2022 APA EXHIBIT MAP -Woods Hollow Rdwg Oct 29, 2022 11:06:56AM

SITE PLAN LEGEND:

DENOTES AREA OF 100% CLEARING
AREA = 28.6± ACRES

DENOTES AREA OF SELECTIVE CLEARING
(CLEARING ONLY AS NEEDED - KEEP AS MUCH VEGETATION AS POSSIBLE)
AREA = 23.3± ACRES

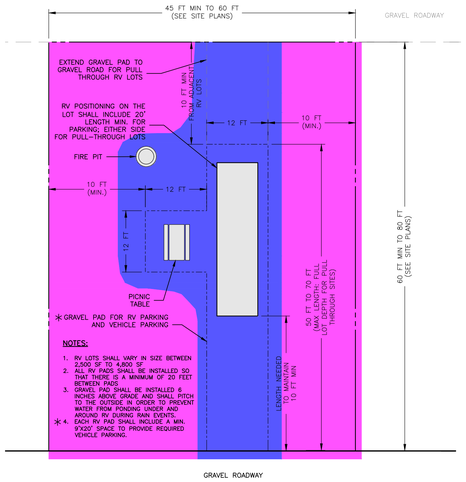

11 / 13 RV SITE TYPICAL LAYOUT 2500 SF
NOT TO SCALE

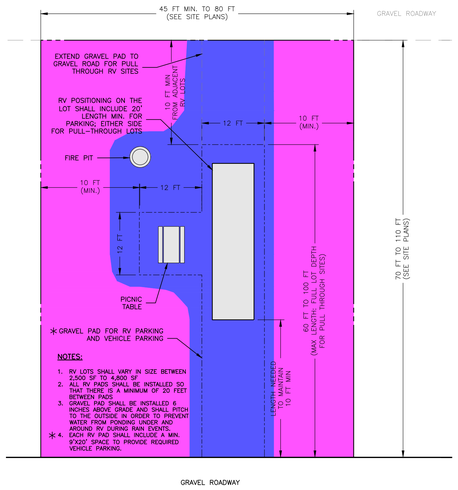

12 / 13 RV SITE TYPICAL LAYOUT 5000 SF
NOT TO SCALE

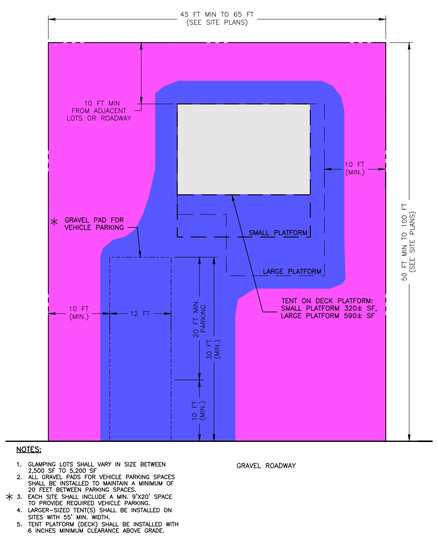

NOTES:
1. GLAMPING LOTS SHALL VARY IN SIZE BETWEEN 2,500 SF TO 5,200 SF
2. ALL GRAVEL PADS FOR VEHICLE PARKING SPACES SHALL BE INSTALLED TO MAINTAIN A MINIMUM OF 20 FEET BETWEEN PARKING SPACES.
* 3. EACH SITE SHALL INCLUDE A MIN. 9'X20' SPACE TO PROVIDE REQUIRED VEHICLE PARKING.
4. LARGER-SIZED TENT(S) SHALL BE INSTALLED ON SITES WITH 55' MIN. WIDTH.
5. TENT PLATFORM (DECK) SHALL BE INSTALLED WITH 6 INCHES MINIMUM CLEARANCE ABOVE GRADE.

5 / 14 GLAMPING SITE TYPICAL LAYOUT
NOT TO SCALE

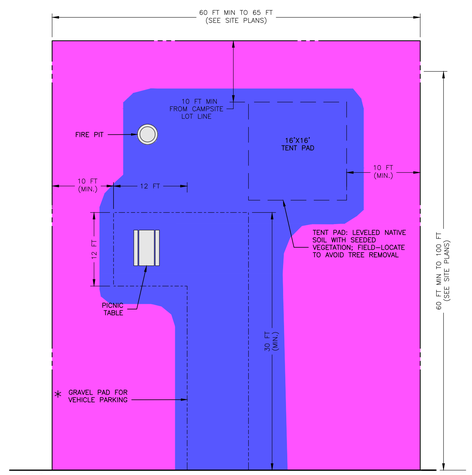

NOTES:
1. TENT CAMPING LOTS SHALL VARY IN SIZE BETWEEN 3,600 SF TO 6,000 SF
2. ALL GRAVEL PADS FOR VEHICLE PARKING SPACES SHALL BE INSTALLED TO MAINTAIN A MINIMUM OF 20 FEET BETWEEN PARKING SPACES.
* 3. EACH SITE SHALL INCLUDE A MIN. 9'X20' SPACE TO PROVIDE REQUIRED VEHICLE PARKING.

7 / 14 TENT SITE TYPICAL LAYOUT
NOT TO SCALE

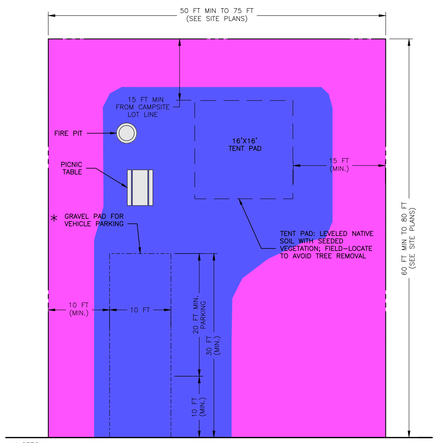

NOTES:
1. PRIMITIVE CAMPING LOTS SHALL VARY IN SIZE BETWEEN 3,600 SF TO 4,500 SF
2. ALL GRAVEL PADS FOR VEHICLE PARKING SPACES SHALL BE INSTALLED TO MAINTAIN A MINIMUM OF 20 FEET BETWEEN PARKING SPACES.
* 3. EACH SITE SHALL INCLUDE A MIN. 9'X20' SPACE TO PROVIDE REQUIRED VEHICLE PARKING.
4. PRIMITIVE CAMPING SITES: LIMIT PARKING PAD TO MAXIMUM 30 FT. LENGTH

8 / 14 PRIMITIVE SITE TYPICAL LAYOUT
NOT TO SCALE

ENVIRONMENTAL DESIGN PARTNERSHIP, LLP.
900 Route 146 Clifton Park, New York 12065
(518) 371-7621
edpllp.com

TAX MAP No. 137.-4-51, 137.-4-52,
137.-4-54.11, 137.-4-55, 137.-4-56
OCTOBER 28, 2022

RV PARK FOR WOODS HOLLOW CAMPGROUND

WOODS HOLLOW MINING COMPANY

WOODS HOLLOW ROAD
TOWN OF MAYFIELD
FULTON COUNTY, NEW YORK

DRAWN BY	TSH
CHECKED BY	TJM
EDP PROJECT NUMBER	12405

THE ALTERATION OF THESE DOCUMENTS IN ANY WAY, BY ANYONE OTHER THAN THE SEAL OF A LICENSED OR COMPARABLE PROFESSIONAL, (I.E.) ENGINEER FOR AN ENGINEER, LANDSCAPE ARCHITECT FOR A LANDSCAPE ARCHITECT, ARCHITECT FOR AN ARCHITECT IS A VIOLATION OF THE NEW YORK STATE EDUCATION LAW AND/OR REGULATIONS AND IS A CLASS "A" MISDEMEANOR.

REVISION	DATE	BY

SCALE:
NOT TO SCALE

NOT FOR CONSTRUCTION

SHEET TITLE:
APA EXHIBIT MAP

SHEET:
2 of 2

G:\FULTON\MAYFIELD\Woods Hollow Road\170 - Winery\05-dwg\Details Plans\SHEETS\2022 APA EXHIBIT MAP -Woods Hollow Rd.dwg Oct 31, 2022 9:01:25AM